

TRURO WALKS

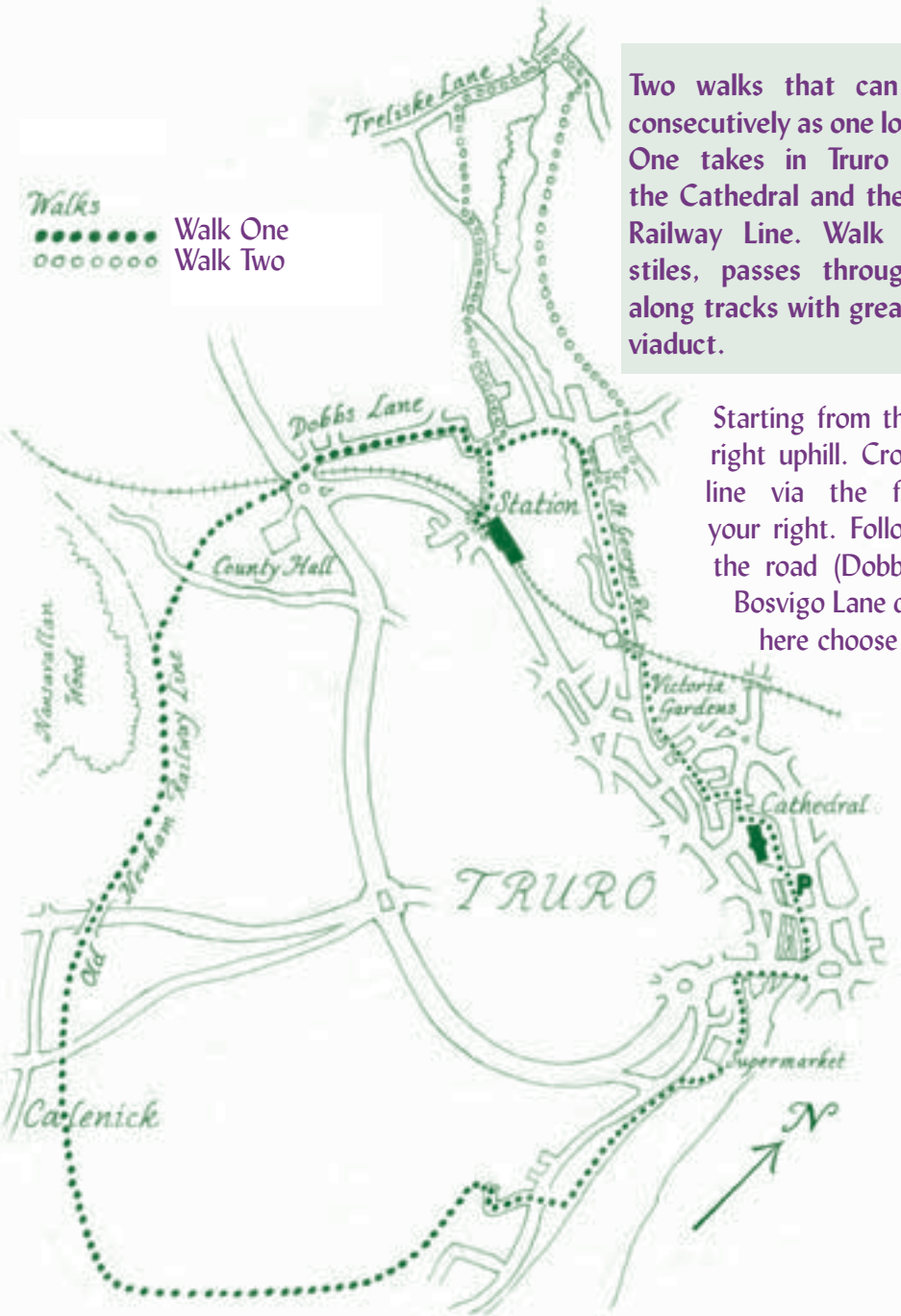
Distance: Approximately 5 miles (two walks of 3 and 2 miles)



Walks
●●●●●●●● Walk One
○○○○○○○○ Walk Two

Two walks that can be followed consecutively as one long walk. Walk One takes in Truro City Centre, the Cathedral and the old Newham Railway Line. Walk Two involves stiles, passes through fields and along tracks with great views of the viaduct.

Starting from the station turn right uphill. Cross the railway line via the footbridge on your right. Follow the lane to the road (Dobbs Lane uphill, Bosvigo Lane downhill). From here choose Walk One or Walk Two.



TRURO WALKS

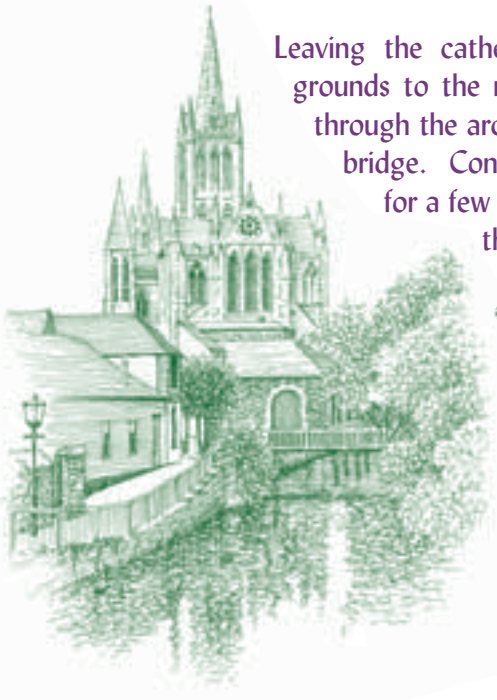
Walk One: Distance: Approximately 3 miles



Walk One -


Turn right into Bosvigo Lane, then right at the bottom into St Georges Road. At the viaduct cross Hendra Road and in a few yards go left to cross gardens and to an arched gateway. Follow the leat, crossing the road. Continue on to Pydar Mews. Turn left down the lane to Pydar Street. Turn right to the cathedral.

Leaving the cathedral to your right, walk through the cathedral grounds to the road. Turn left, cross the road and then go right through the archway (before the car park) and right again over the bridge. Continue beside the river. Cross Bridge Street. Go left for a few yards then right - signed 'River Walk' - on and under the subway. After the subway, go along the road, crossing the river towards Tesco's. Continue along the 'River Walk' beside Tesco's carpark. Where Tesco's entrance meets the road, turn left to the river path (river on your left and buildings to your right). At the end of the path go up to the road and turn left. At the end of the pavement cross the road (footpath / cycle way 3) to go up Gas Hill. Turn left onto the footpath / cycle way. You are now on the old Newham Railway Line.



Follow the old Newham Railway Line, over the road and on. After crossing the second bridge drop down, to the right, to the lane below County Hall. Turn left past County Hall's grounds and walk up to the road. Cross the road to go down to Dobbs Lane beside Aldi's.

To end the walk turn right into the lane you used earlier just before Bosvean Gardens, to the bridge over the railway line and left back to the station.



TRURO WALKS

Distance: Approximately 5 miles (two walks of 3 and 2 miles)



Walks



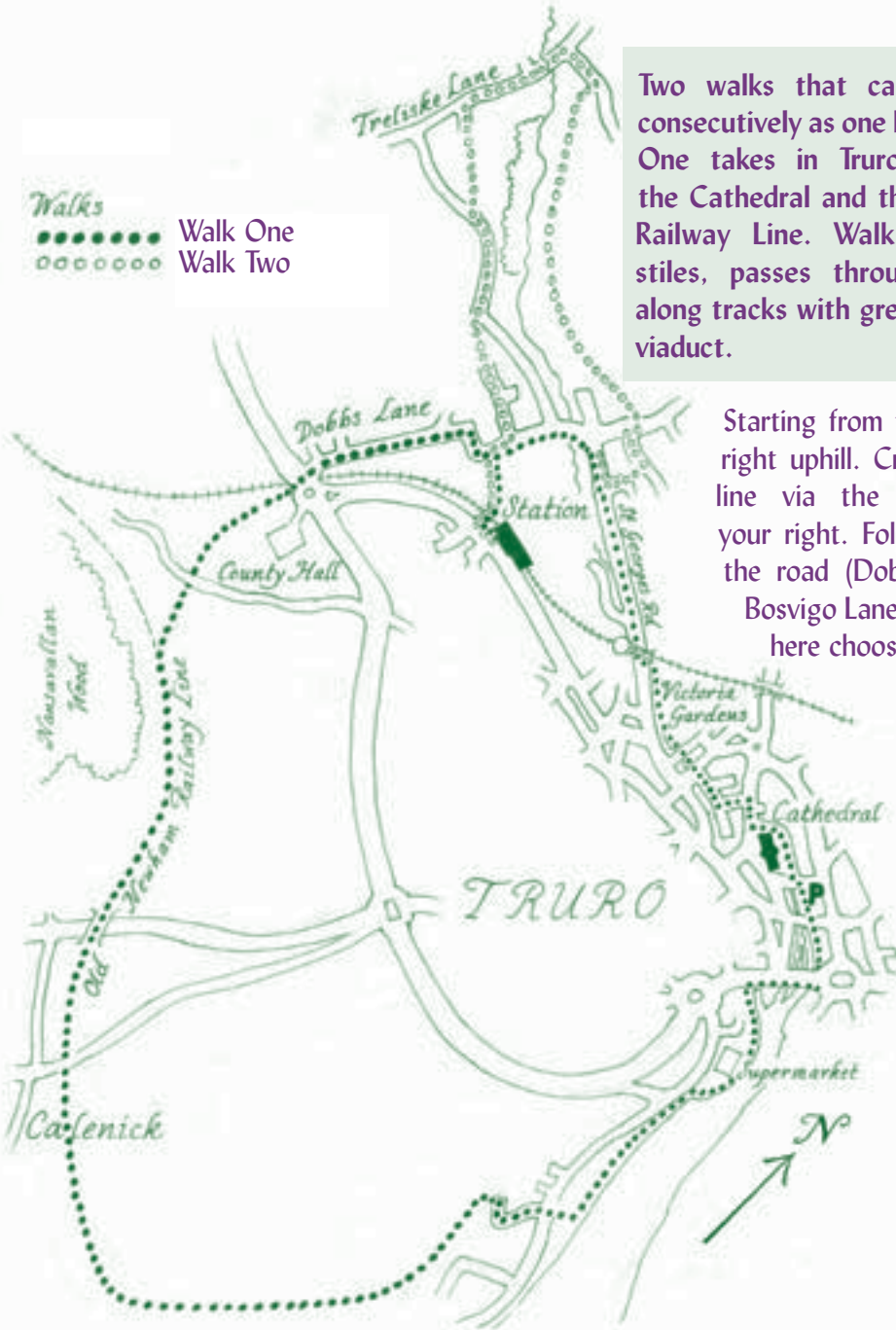
Walk One



Walk Two

Two walks that can be followed consecutively as one long walk. Walk One takes in Truro City Centre, the Cathedral and the old Newham Railway Line. Walk Two involves stiles, passes through fields and along tracks with great views of the viaduct.

Starting from the station turn right uphill. Cross the railway line via the footbridge on your right. Follow the lane to the road (Dobbs Lane uphill, Bosvigo Lane downhill). From here choose Walk One or Walk Two.



TRURO WALKS

Walk Two:

Distance: Approximately 2 miles



Walk Two -

Turn right downhill to take first left up Barton Meadow to cross a stile, into the woods at the top of the road. Follow the path straight ahead, then fork right down to a stile onto the road. **THIS IS AN AWKWARD STILE - TAKE CARE.** Left along the road, over a bridge, and uphill to go over a stile on your right into a field. Keep to the left hedge passing a gateway and then a single granite post to your right. Go on to a stile by the gateway ahead. Over this go down the track to a stile onto the road. Go down the road to cross the ford by the footbridge, then right at the post box.

Walk uphill to pass 'The Barn at New Mills' before turning right over a stile, set back from the road, then another stile into a field. Continue on following the path above the Kenwyn River to a stile ahead. Continue across the next field to a stile, to the left of a gate, and on to yet another stile, and where the path forks, go uphill.

With electricity pylons to the left, go up through two fields to a stile in the top left corner of the field. Cross the last field to a stile beside a metal gate seen clearly ahead.

Over the stile go on to the road, (Comprigney

Hill). Turn right then first left into Kerris Grove. At the end of the road go down the slope to the lower road - still Kerris Grove. After the first dwelling on the right turn right down to St George's Road.

Turn right along the road and then left at the junction. Follow Bosvigo Lane uphill, passing Bosvean Gardens on the left before turning left into the lane you used at the start of the walk, over the railway and left back down to the station.

