

PERRANWELL WALKS



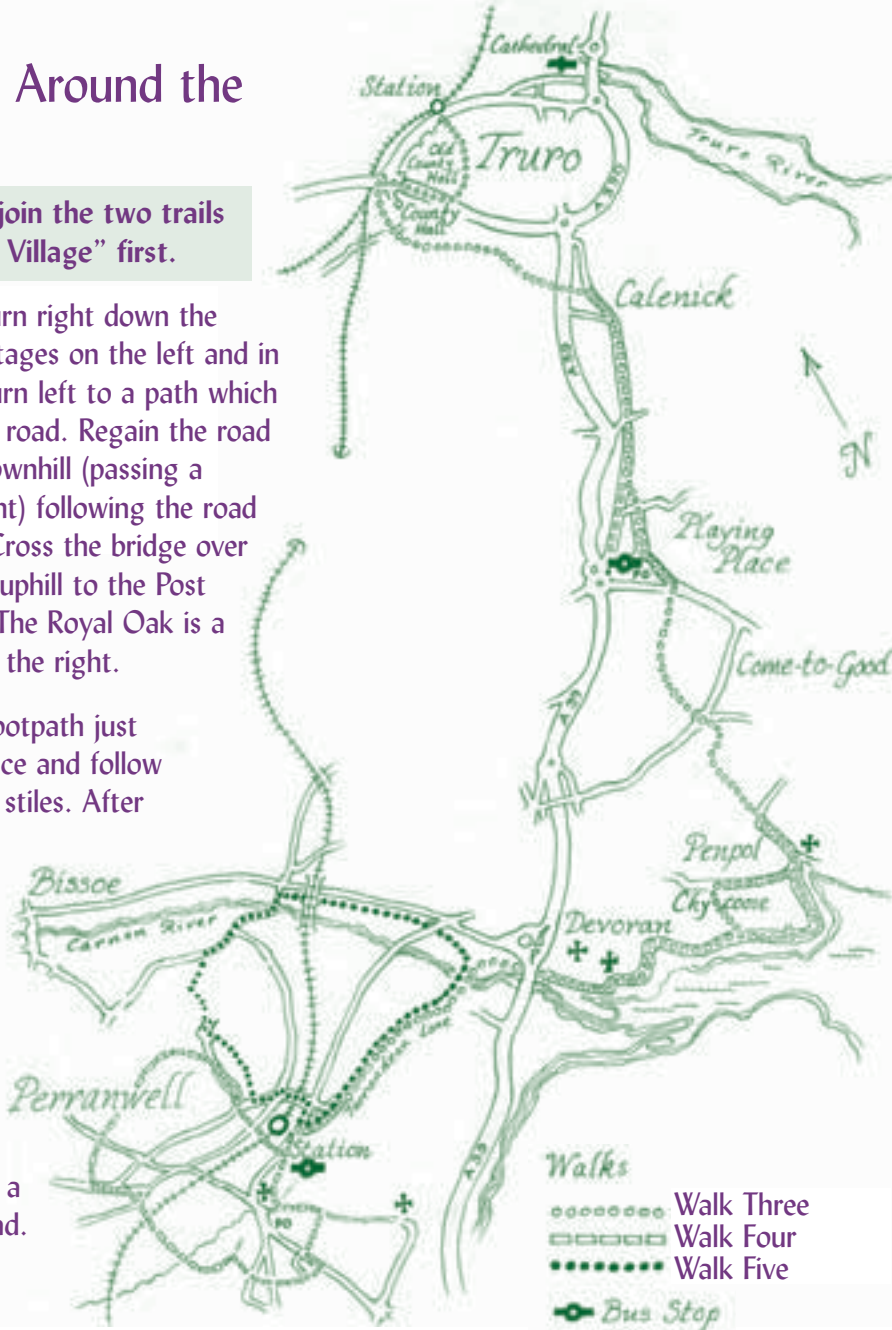
Walk Four: Distance: Approximately 3 miles

Walk Four - Around the Village

For a longer walk join the two trails using "Around the Village" first.

From the station turn right down the road. Pass two cottages on the left and in approx 20 yards turn left to a path which runs parallel to the road. Regain the road and continue on downhill (passing a junction on the right) following the road round to the left. Cross the bridge over the stream and go uphill to the Post Office on the left. The Royal Oak is a few yards uphill on the right.

Turn left into the footpath just before the post office and follow it up, crossing two stiles. After the second stile go over a stile into a field on your right. Cross the field to a stile to the left of the domestic garage ahead. Over this stile continue on along the path and down a driveway to the road.




PERRANWELL WALKS




Walk Four: Distance: Approximately 3 miles

Turn left uphill to a footpath on the right just before Treworthal Road. Follow this path, later there is a stile, to the road near the school. Cross the road and continue down the path to a lane. Turn left and almost immediately right. Pass a playing field on the right and continue on. The path bends left to pass Chyvoque House before reaching a property on the right - The Old Mill. Here turn right by the garage and follow the path, crossing a stream and on, over a stile into a field. Continue on up the field to the left of the telegraph poles ahead, passing them on your right. Bear right to go up over a stile and on along beside the left hedge and on up the well defined path, over a stile by a metal gate and on under the railway bridge. Go on up to a wooden signpost (where a lane crosses your path). Here go up steps ahead, signed to Greensplat, and follow the path to the Frogpool Road.



Turn left along the road to pass a public byway on the right and then to pass Hawthorne Farm. Just after the farm entrance turn right into a roughish path and follow it uphill passing 'Hilltop' before crossing a road. Continue on along the byway for approx ¼ hour. Pass a stile on either side of the track. Continue to a signposted junction. **

To return to the station:- Turn right, signed to Silverhill, to follow the clearly defined route which becomes sealed. Pass cottages on the right  and continue down to reach a T-junction. Cross over, over a low stile, on to a footpath. Follow this path down to the road. Continue on, slightly to the left, to cross the railway line, down steps and onto the road. Cross the road to a path which you will remember from the start of the walk. Turn left uphill to the station on your left.

** For a longer walk:- At junction (signed Dunstan's Ford) go on and then left into Higher Grenna Farm Lane.