

PENRYN TO FALMOUTH

Walk Seven: Distance: Approximately 5 miles



Walk Seven - Penryn to Falmouth

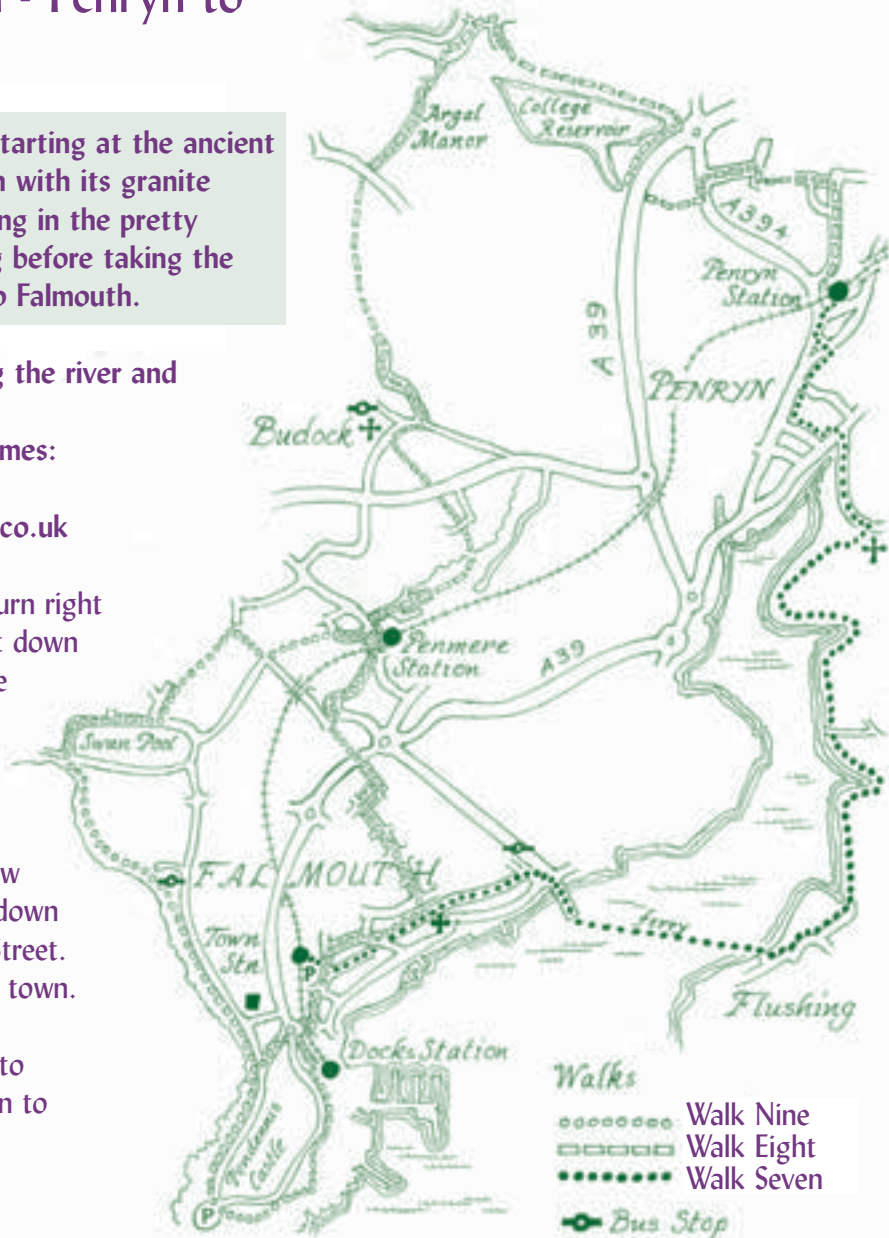
A riverside walk starting at the ancient borough of Penryn with its granite features and ending in the pretty village of Flushing before taking the passenger ferry to Falmouth.

Great views along the river and from the ferry.

Ferry departure times:
07974 799773
www.falriverlinks.co.uk

From the station turn right uphill and then left down Helston Road. Take the first turning on the left (Shute Lane) and then first left into Mutton Row. Follow it along and then down its steps to West Street. Turn right into the town.

Take second left into St. Gluvias St down to Commercial Road.



PENRYN TO FALMOUTH

Walk Seven: Distance: Approximately 5 miles



At the bottom of St Gluvias Street turn left to use the pelican crossing to cross Commercial Road and on into Church Road, signed to Mylor Yacht Harbour.

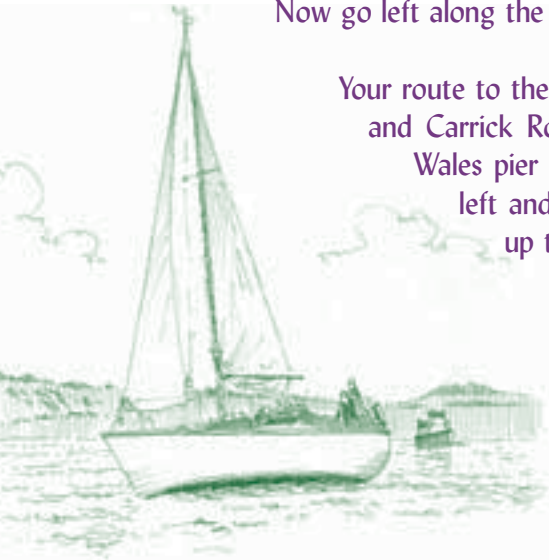
Go along Church Road, cross it with care at the church. Follow the path just below the church car park, beside the river, up through the cemetery, over a stile and along the lower edge of fields to a 'way mark' to the beach. Walk through the reed bed before turning right at the T junction. Continue on beside the river path to Sailors' Creek (stepping stones). Continuing beside the river go up the fenced path to come out into a field. Cross the field to the right, in line with Falmouth's parish church on the other side of the river, to a flight of steps onto the beach. (At high tide cross the field to your left, down the track, then up to the road - continue at *).




Turn left along the beach to the boat yard. Now go up past the old oyster sheds to the road. *Turn right and follow the road down past the Royal Standard pub before bearing right down to the beach.

Now go left along the road to the quay and the ferry to Falmouth.

Your route to the town station gives good views across to Flushing and Carrick Roads (the river). Leave the boat at the Prince of Wales pier and walk to the road. On reaching the road turn left and continue along to the Grapes Inn and turn right up the hill. Fishstrand Hill.



At the top  continue on along the road, it becomes Gyllyng St. Cross Swanpool Street, go uphill for a few yards and then left between an old gateway into Arwennack Avenue. Towards the end of this road turn right to cross the car park to the station.